








LEGEND

-  Solar PV Site and Mitigation and Enhancement Areas
-  Solar PV Site Parcels
-  Cable Route Corridor - area for 33kV/132kV cabling (including access) between the Solar PV Site Parcels which would exclude residential properties and their immediate surroundings and sensitive environmental receptors (where practicable)
- PRoW
-  PRoW
- Existing Cycling Routes
-  NCN 5
-  NCN 566
-  NCN 8



PROJECT TITLE
PROSIECT MAEN HIR

DRAWING TITLE
Figure 9-3 Public Rights of Way and Cycle Route Overview

ISSUED BY	VTP	T: 01865 887 050
DATE	10.09.24	DRAWN GJ
SCALE @A4	NTS	CHECKED CR
STATUS	ISSUE	APPROVED CR

DWG. NO. 0003_SK001_A

No dimensions are to be scaled from this drawing.
All dimensions are to be checked on site.
Area measurements for indicative purposes only.

© LDA Design Consulting Ltd. Quality Assured to BS EN ISO 9001 : 2015

Sources: Ordnance Survey