











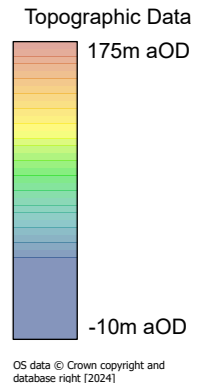


LEGEND

-  PEIR Boundary
-  Solar PV Site and Mitigation and Enhancement Areas
-  Cable Route Corridor
-  Potential Highway Works
-  5km Study Area
-  Scheduled Monument
-  Registered Park and Garden
-  Conservation Area
-  Amlwch and Parys Mountain RHL
-  Grade I Listed Building
-  Grade II* Listed Building
-  Grade II Listed Building



PROJECT TITLE
PROSIECT MAEN HIR

DRAWING TITLE
Figure 8-2 Maen Hir South A & South B Designated Historic Assets

ISSUED BY	Andover	T: 01264 347 630
DATE	04/09/2024	DRAWN DL
SCALE @A3	1:60,000	CHECKED JS
STATUS	Draft	APPROVED JS

DWG. NO. 8-2

No dimensions are to be scaled from this drawing.
All dimensions are to be checked on site.
Area measurements for indicative purposes only.

© LDA Design Consulting Ltd. Quality Assured to BS EN ISO 9001 : 2015
© Cotswold Archaeology: 2024

Sources: Ordnance Survey, Natural Resource Wales, Isle of Anglesey County Council

