








LEGEND

-  Solar PV Site with Enhancement and Mitigation Areas
-  Highway Works
-  Cable Route Corridor
-  NIA
-  NCA
-  LA
-  Wales



PROJECT TITLE
PROSIECT MAEN HIR

DRAWING TITLE
Figure 17-2: Study Areas for the Assessment of Health Effects

ISSUED BY Volterra
 DATE July 2024

DWG. NO.

No dimensions are to be scaled from this drawing.
 All dimensions are to be checked on site.
 Area measurements for indicative purposes only.
 © Volterra Partners LLP

Sources: Ordnance Survey, Natural Resource Wales, Isle of Anglesey County Council

