










**LEGEND**

-  Solar PV and Mitigation and Enhancement Areas
-  Field Boundary
-  3km LVIA Study Area
-  Mitigation and Enhancement Areas

**LANDMAP Aspect: Visual and Sensory**

-  Outstanding
-  High
-  Moderate
-  Low
-  LANDMAP Aspect Area Boundary



PROJECT TITLE  
**PROSIECT MAEN HIR**

DRAWING TITLE  
**Figure 6-4(iii): LANDMAP Visual and Sensory**

ISSUED BY	Bristol	T: 0117 203 3628
DATE	Sept 2024	DRAWN BF
SCALE @A3	1:65,000	CHECKED RF
STATUS	Final	APPROVED RF

**DWG. NO. 8888\_06\_04iii**

No dimensions are to be scaled from this drawing.  
 All dimensions are to be checked on site.  
 Area measurements for indicative purposes only.  
 © LDA Design Consulting Ltd. Quality Assured to BS EN ISO 9001 : 2015  
 Sources: Ordnance Survey, Natural Resource Wales, Isle of Anglesey County Council

