











LEGEND

-  PEIR Boundary
-  Cable Route Corridor - area for 33kV/132kV cabling (including access) between the Solar PV Site which will exclude residential properties and their immediate surroundings and sensitive environmental receptors (where practicable)
-  Grade 1
-  Grade 2
-  Grade 3a
-  Grade 3b
-  Grade 4
-  Grade 5
-  Non Agricultural
-  Urban



PROJECT TITLE
PROSIECT MAEN HIR

DRAWING TITLE
Figure 12-1 Predictive ALC Mapping

ISSUED BY	Oxford	T: 01865 887 050
DATE	Sept 2024	DRAWN ARe
SCALE @A3	1:45,000	CHECKED EH
STATUS	Final	APPROVED PD

No dimensions are to be scaled from this drawing.
 All dimensions are to be checked on site.
 Area measurements for indicative purposes only.

© LDA Design Consulting Ltd. Quality Assured to BS EN ISO 9001 : 2015

Sources: Ordnance Survey, Natural Resource Wales, Isle of Anglesey County Council

