

















LEGEND

-  Solar PV Site and Mitigation and Enhancement Areas
-  Field Boundary
-  3km LVIA Study Area
-  Mitigation and Enhancement Areas

Altitude (m AOD)

-  <15
-  15 - 30
-  30 - 45
-  45 - 60
-  60 - 75
-  75 - 90
-  90 - 105
-  105 - 120
-  120 - 135
-  135 - 150
-  150 - 165
-  165 - 180



PROJECT TITLE  
PROSIECT MAEN HIR

DRAWING TITLE  
Figure 6-18: Topography Plan

ISSUED BY	Bristol	T: 0117 203 3628
DATE	Sept 2024	DRAWN BF
SCALE @A3	1:65,000	CHECKED RF
STATUS	Final	APPROVED RF

**DWG. NO. 8888\_06\_18**

No dimensions are to be scaled from this drawing.  
All dimensions are to be checked on site.  
Area measurements for indicative purposes only.

© LDA Design Consulting Ltd. Quality Assured to BS EN ISO 9001 : 2015

Sources: Ordnance Survey, Natural Resource Wales, Isle of Anglesey County Council