








LEGEND

-  Solar PV Site and Mitigation and Enhancement Areas
 -  Field Boundary
 -  3km LVIA Study Area
 -  Mitigation and Enhancement Areas
- Potential Areas for PV Arrays**
-  Maen Hir North
 -  Maen Hir Central
 -  Maen Hir South



PROJECT TITLE
PROSIECT MAEN HIR

DRAWING TITLE
Figure 6-1: Study Area for LVIA

ISSUED BY	Bristol	T: 0117 203 3628
DATE	Sept 2024	DRAWN BF
SCALE @A3	1:65,000	CHECKED RF
STATUS	Final	APPROVED RF

DWG. NO. 8888_06_01

No dimensions are to be scaled from this drawing.
All dimensions are to be checked on site.
Area measurements for indicative purposes only.

© LDA Design Consulting Ltd. Quality Assured to BS EN ISO 9001 : 2015

Sources: Ordnance Survey, Natural Resource Wales, Isle of Anglesey County Council

