







LEGEND

-  Potential Areas for PV Arrays up to 3.5m in Height (Above Ground Level)
-  Mitigation and Enhancement Areas, Underground Cabling and Access
-  Potential Areas for Project Substation and BESS up to 15m in Height (Above Ground Level)
-  Potential Areas for 132kV Substations up to 7m in Height (Above Ground Level)
-  Cable Route Corridor - area for 33kV/132kV cabling (including access) between the Solar PV Site Parcels which will exclude residential properties and their immediate surroundings and sensitive environmental receptors (where practicable)
-  Highway Works – public highways where there is potential for works to facilitate construction traffic



PROJECT TITLE  
**PROSIECT MAEN HIR**

DRAWING TITLE  
**Figure 5-1: Parameter Plan Overview**

ISSUED BY	Bristol	T: 0117 203 3628
DATE	Sept 2024	DRAWN BF
SCALE @A3	1:50,000	CHECKED EH
STATUS	Final	APPROVED PD

**DWG. NO. 8888\_0501**

No dimensions are to be scaled from this drawing.  
 All dimensions are to be checked on site.  
 Area measurements for indicative purposes only.

© LDA Design Consulting Ltd. Quality Assured to BS EN ISO 9001 : 2015

Sources: Ordnance Survey, Natural Resource Wales, Isle of Anglesey County Council

