




LEGEND

-  PEIR Boundary
-  Solar PV Site and Mitigation and Enhancement Areas and Access
-  Cable Route Corridor - area for 33kV/132kV cabling (including access) between the Solar PV Site Parcels which will exclude residential properties and their immediate surroundings and sensitive environmental receptors (where practicable)



PROJECT TITLE  
**PROSIECT MAEN HIR**

DRAWING TITLE  
**Figure 2-1: PEIR Boundary**

|           |           |          |               |
|-----------|-----------|----------|---------------|
| ISSUED BY | Bristol   | T:       | 0117 203 3628 |
| DATE      | Sept 2024 | DRAWN    | BF            |
| SCALE @A3 | 1:70,000  | CHECKED  | EH            |
| STATUS    | Final     | APPROVED | PD            |

**DWG. NO. 8888\_0201**

No dimensions are to be scaled from this drawing.  
 All dimensions are to be checked on site.  
 Area measurements for indicative purposes only.

© LDA Design Consulting Ltd. Quality Assured to BS EN ISO 9001 : 2015

Sources: Ordnance Survey, Natural Resource Wales, Isle of Anglesey County Council

