









LEGEND

-  PEIR Boundary
-  Highway Works
-  Solar PV Site and Mitigation and Enhancement Areas
-  Cable Route Corridor - area for 33kV/132kV cabling (including access) between the Solar PV Site which will exclude residential properties and their immediate surroundings and sensitive environmental receptors (where practicable)
-  Alaw Môn Solar Farm
-  Carrog Battery Storage
-  Holyhead Breakwater Refurbishment Scheme
-  Holyhead Waterfront Regeneration Scheme



PROJECT TITLE  
PROSIECT MAEN HIR

DRAWING TITLE  
Figure 18-1 Committed Development

ISSUED BY	Oxford	T:	01865 887 050
DATE	Sept 2024	DRAWN	ARe
SCALE @A 3	1:80,000	CHECKED	EH
STATUS	Final	APPROVED	PD

No dimensions are to be scaled from this drawing.  
All dimensions are to be checked on site.  
Area measurements for indicative purposes only.

© LDA Design Consulting Ltd. Quality Assured to BS EN ISO 9001 : 2015

Sources: Ordnance Survey, Natural Resource Wales, Isle of Anglesey County Council

